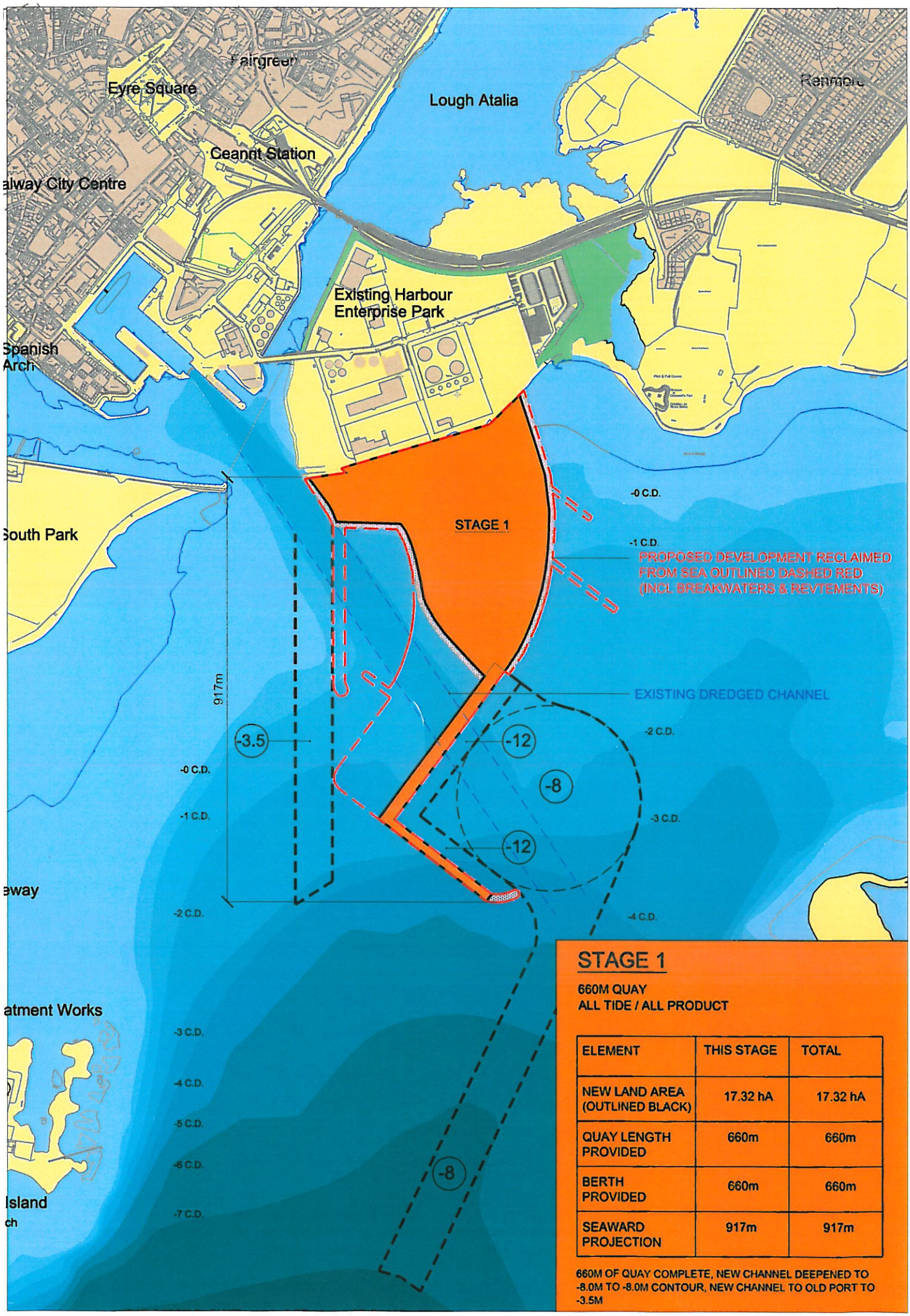

STAGE 1

660M QUAY
ALL TIDE / ALL PRODUCT

ELEMENT	THIS STAGE	TOTAL
NEW LAND AREA (OUTLINED BLACK)	17.32 hA	17.32 hA
QUAY LENGTH PROVIDED	660m	660m
BERTH PROVIDED	660m	660m
SEAWARD PROJECTION	917m	917m

660M OF QUAY COMPLETE, NEW CHANNEL DEEPENED TO -8.0M TO -8.0M CONTOUR, NEW CHANNEL TO OLD PORT TO -3.5M

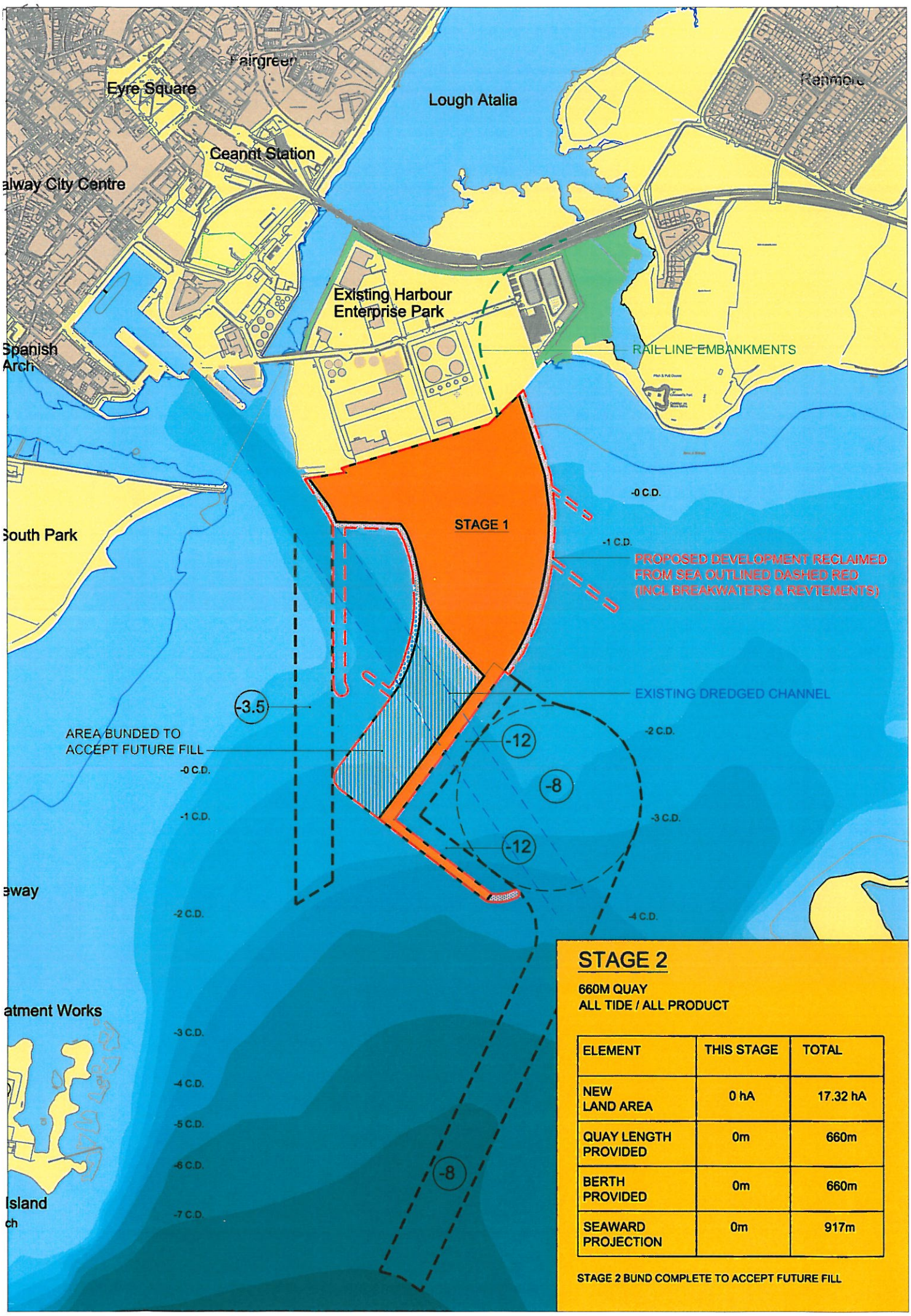

STAGE 2

660M QUAY
ALL TIDE / ALL PRODUCT

ELEMENT	THIS STAGE	TOTAL
NEW LAND AREA	0 hA	17.32 hA
QUAY LENGTH PROVIDED	0m	660m
BERTH PROVIDED	0m	660m
SEAWARD PROJECTION	0m	917m

STAGE 2 BUND COMPLETE TO ACCEPT FUTURE FILL

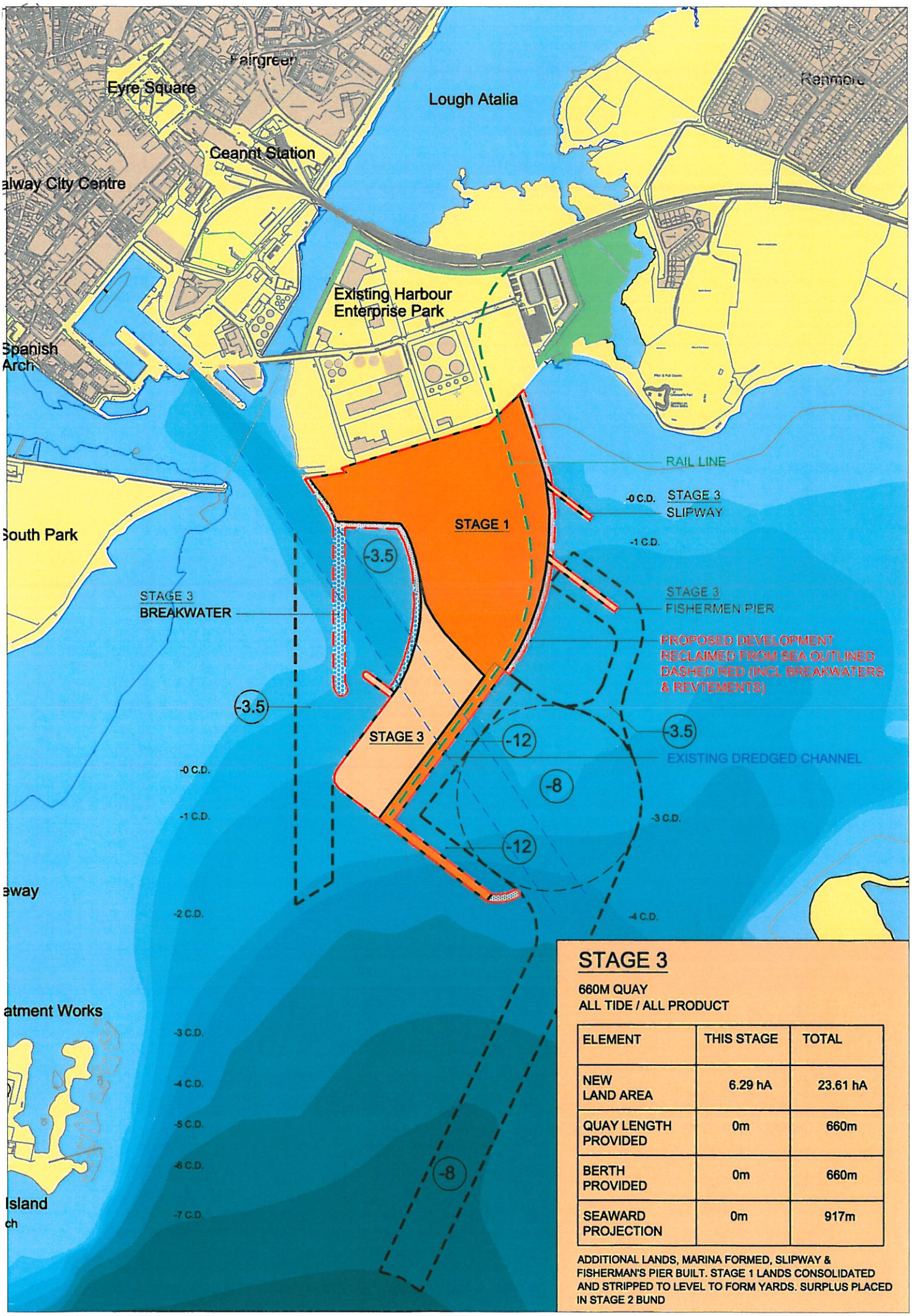

STAGE 3

660M QUAY
ALL TIDE / ALL PRODUCT

ELEMENT	THIS STAGE	TOTAL
NEW LAND AREA	6.29 hA	23.61 hA
QUAY LENGTH PROVIDED	0m	660m
BERTH PROVIDED	0m	660m
SEAWARD PROJECTION	0m	917m

ADDITIONAL LANDS, MARINA FORMED, SLIPWAY & FISHERMAN'S PIER BUILT. STAGE 1 LANDS CONSOLIDATED AND STRIPPED TO LEVEL TO FORM YARDS. SURPLUS PLACED IN STAGE 2 BUND

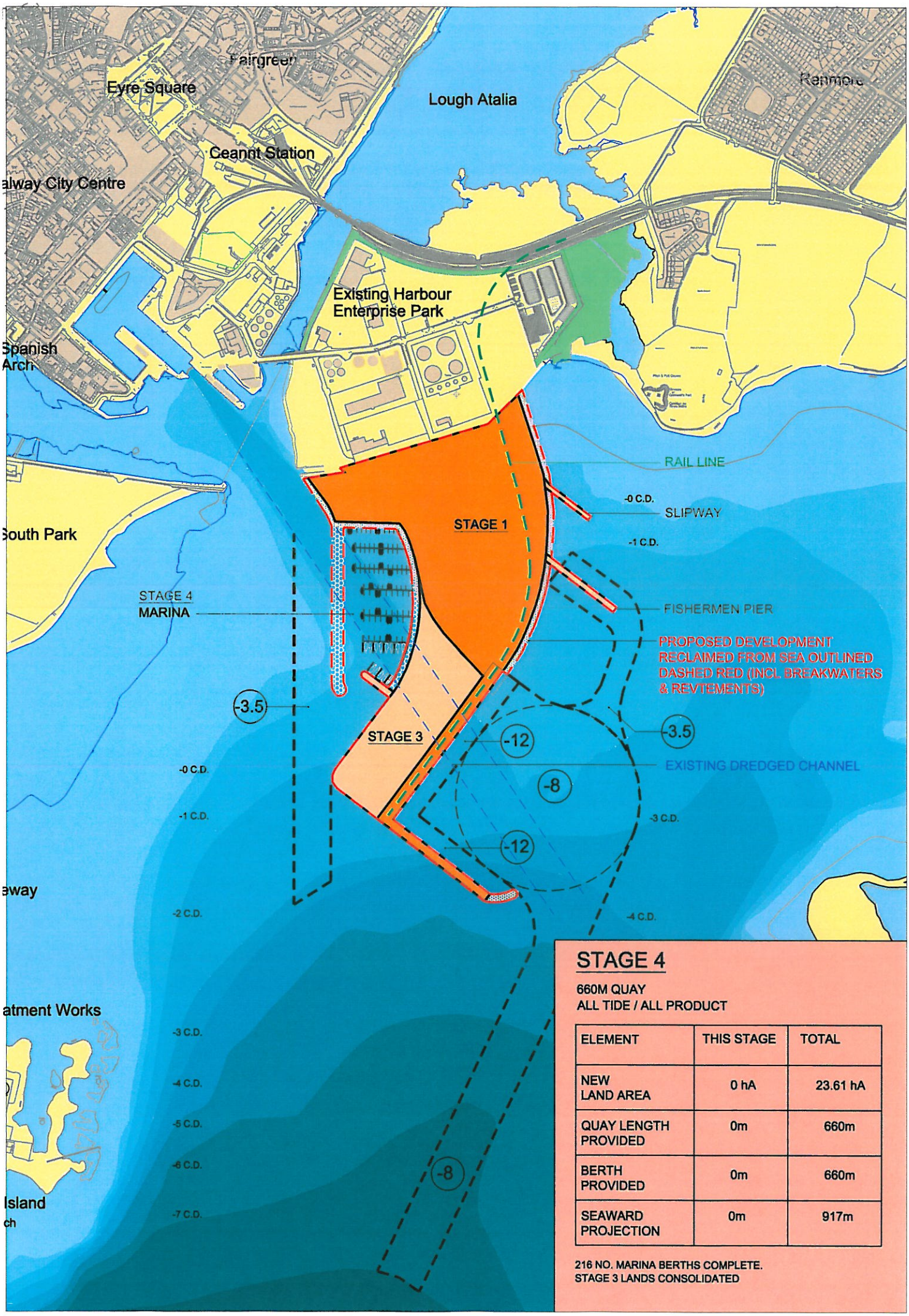

STAGE 4

660M QUAY
ALL TIDE / ALL PRODUCT

ELEMENT	THIS STAGE	TOTAL
NEW LAND AREA	0 hA	23.61 hA
QUAY LENGTH PROVIDED	0m	660m
BERTH PROVIDED	0m	660m
SEAWARD PROJECTION	0m	917m

216 NO. MARINA BERTHS COMPLETE.
STAGE 3 LANDS CONSOLIDATED