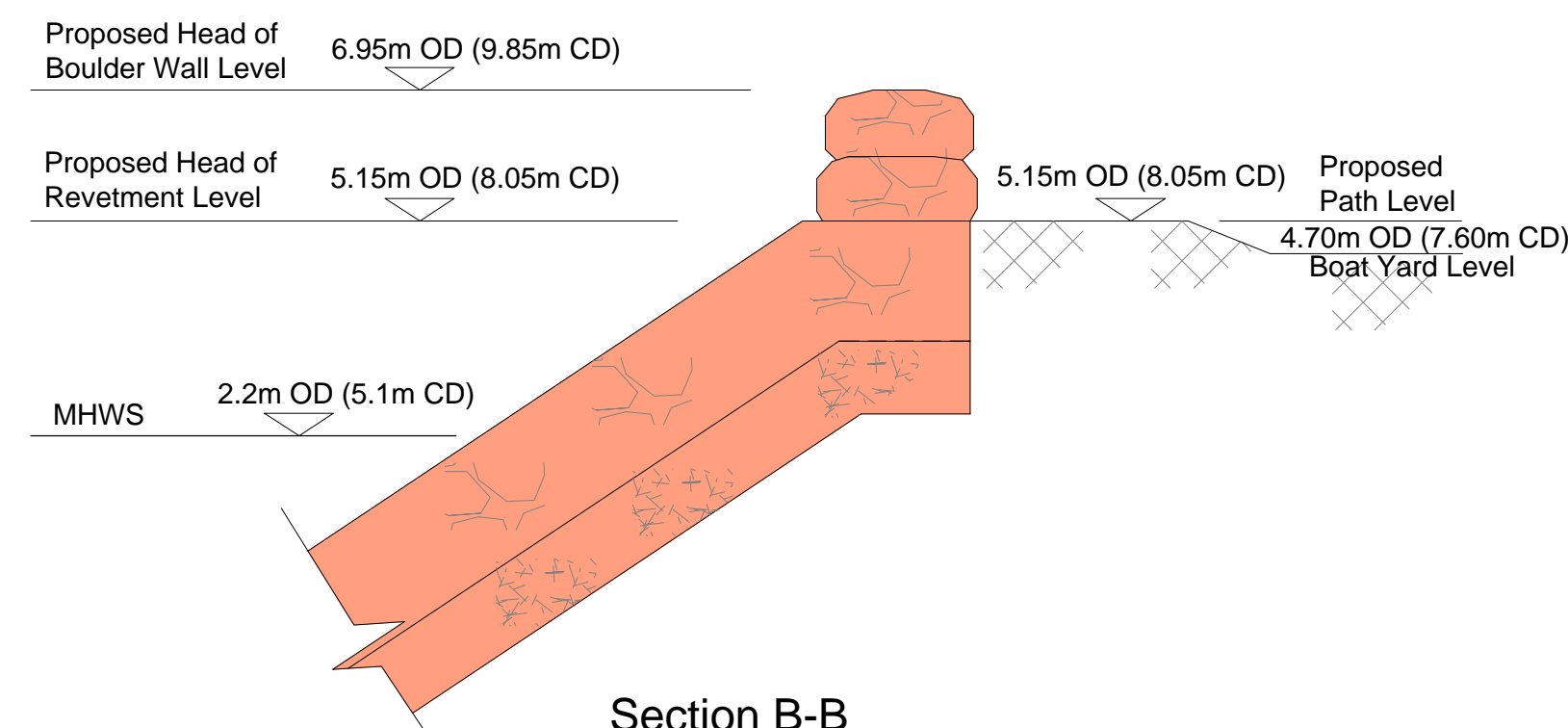
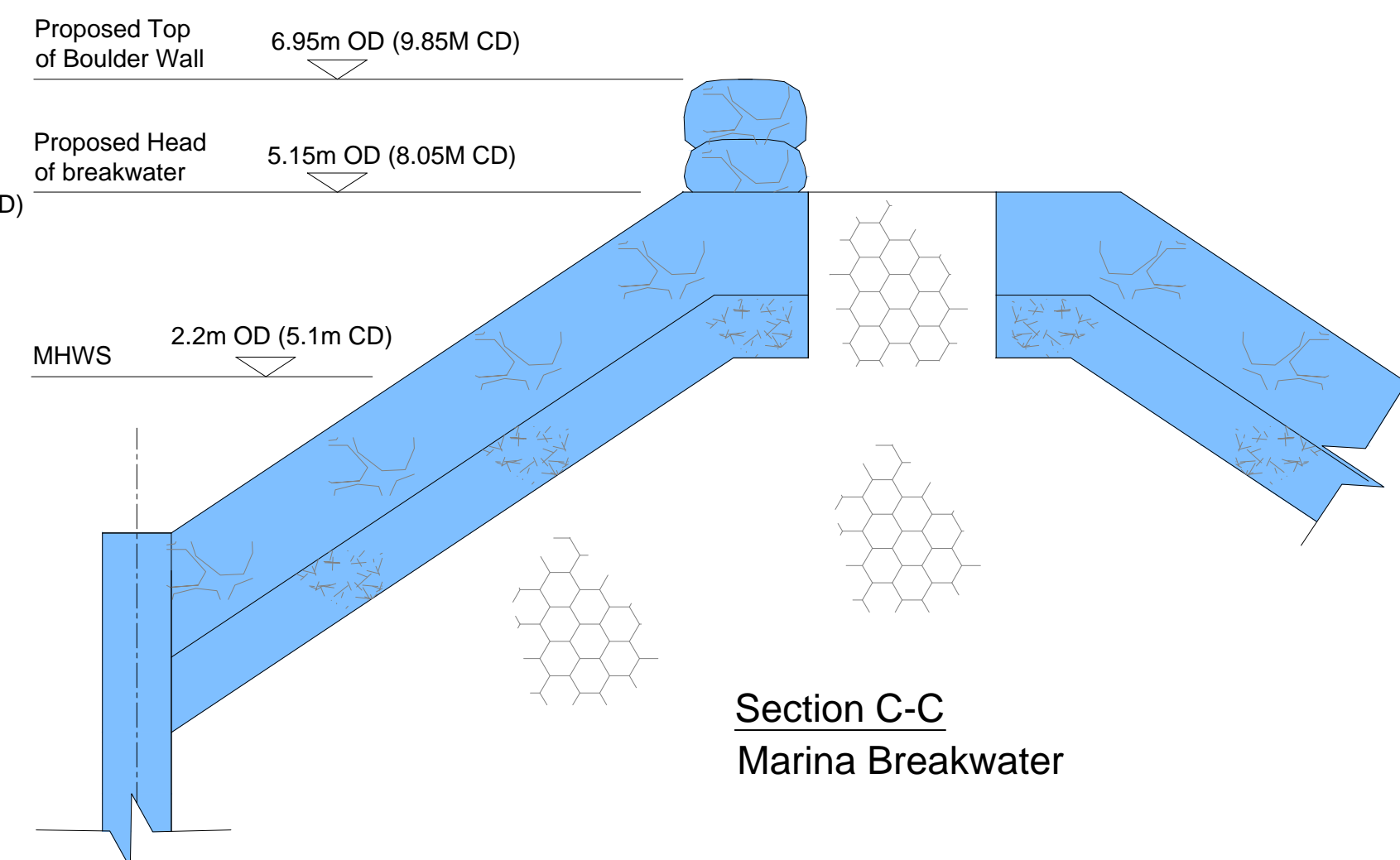


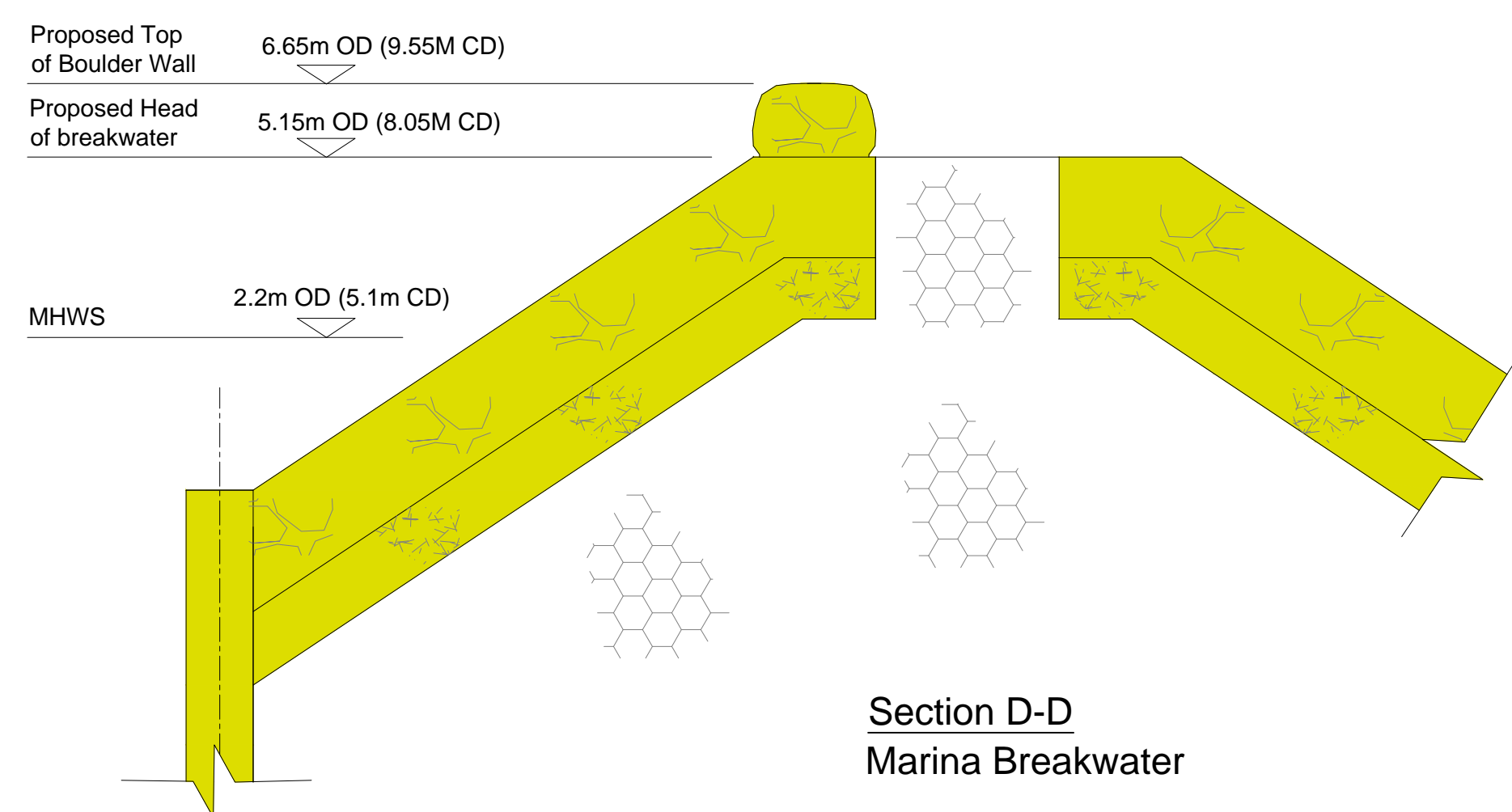
Section A-A  
Renmore Promenade



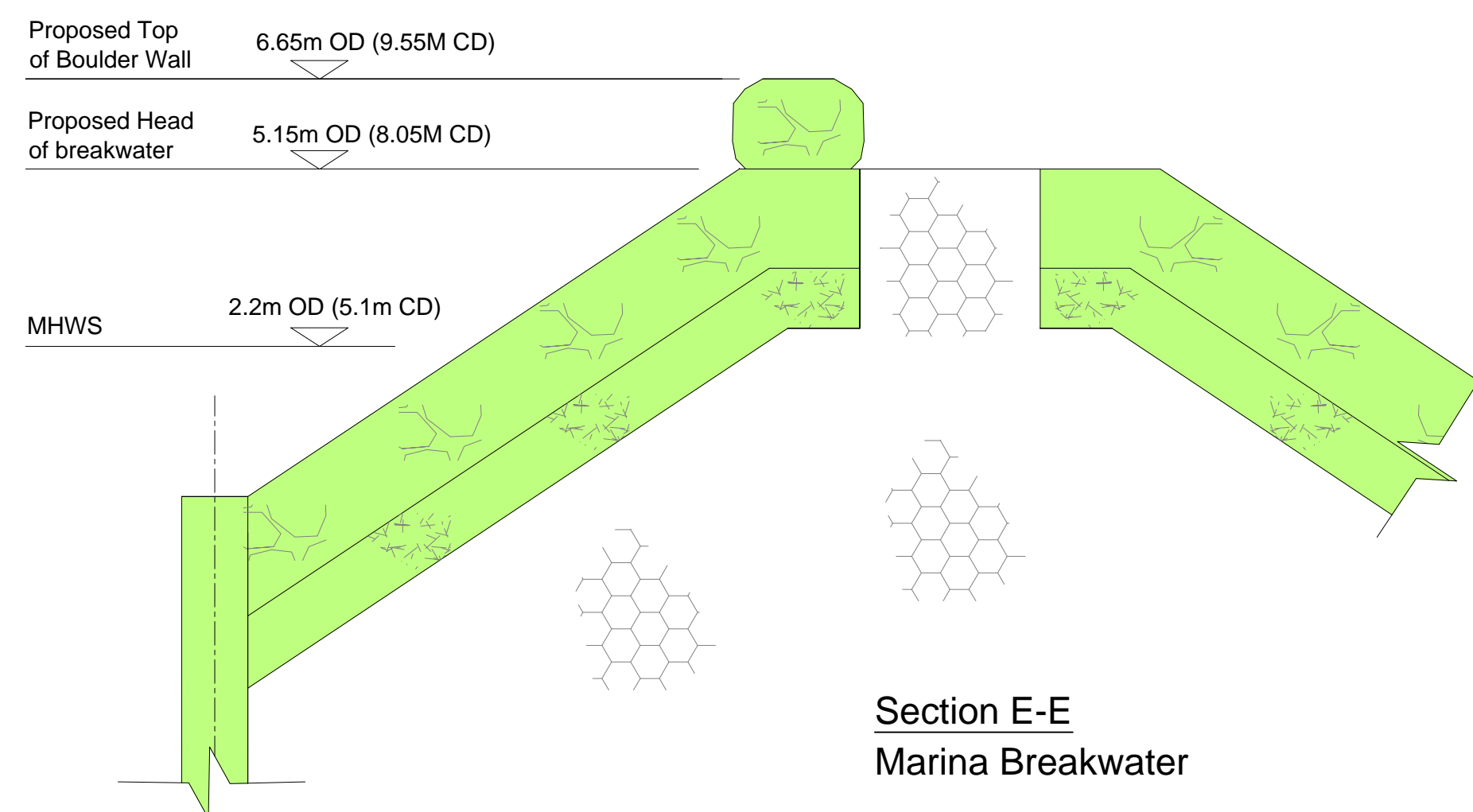
Section B-B  
Boat Yard



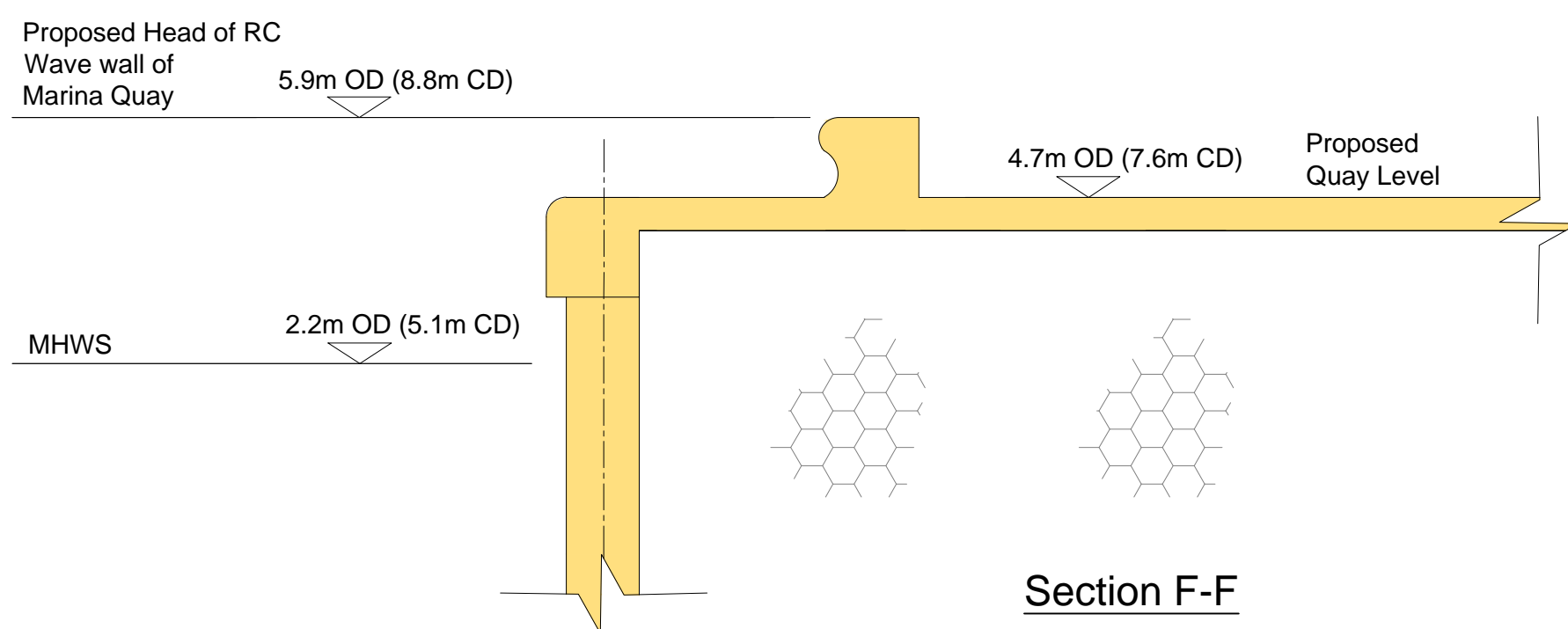
Section C-C  
Marina Breakwater



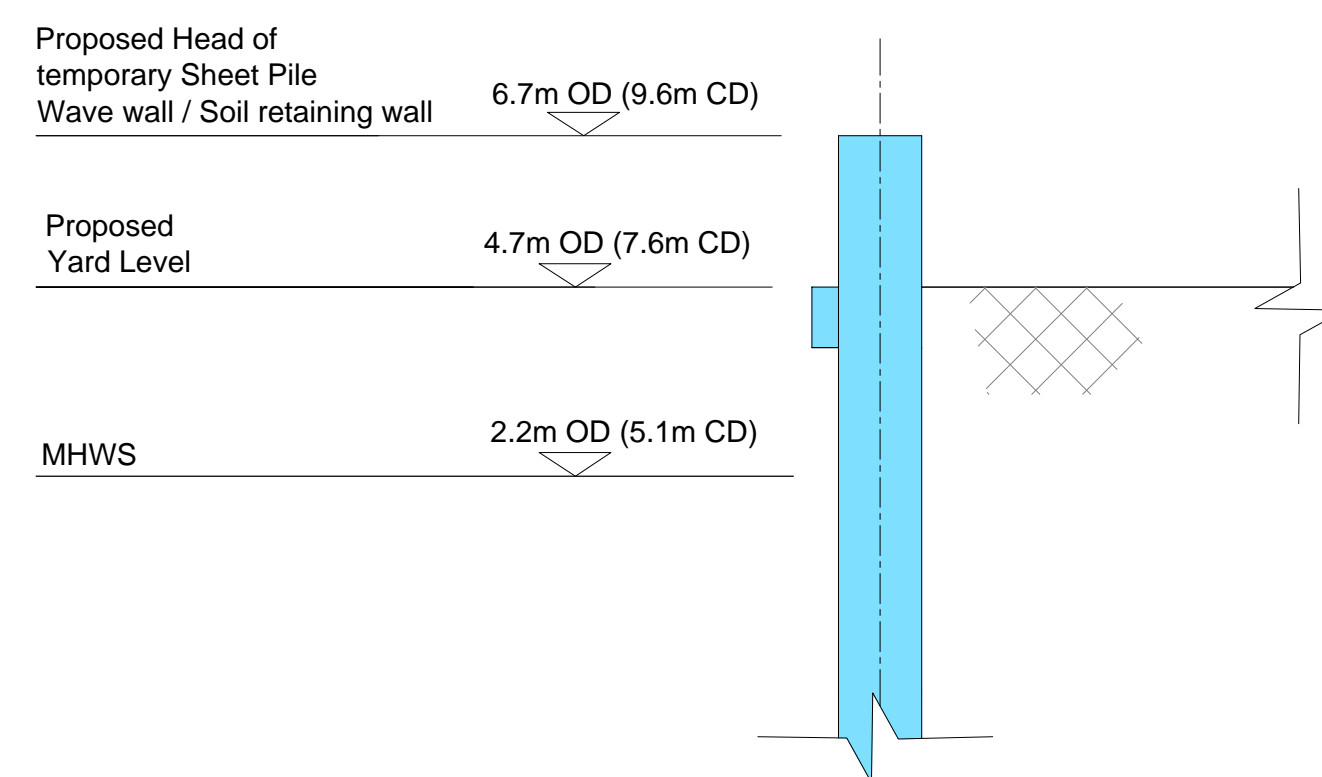
Section D-D  
Marina Breakwater



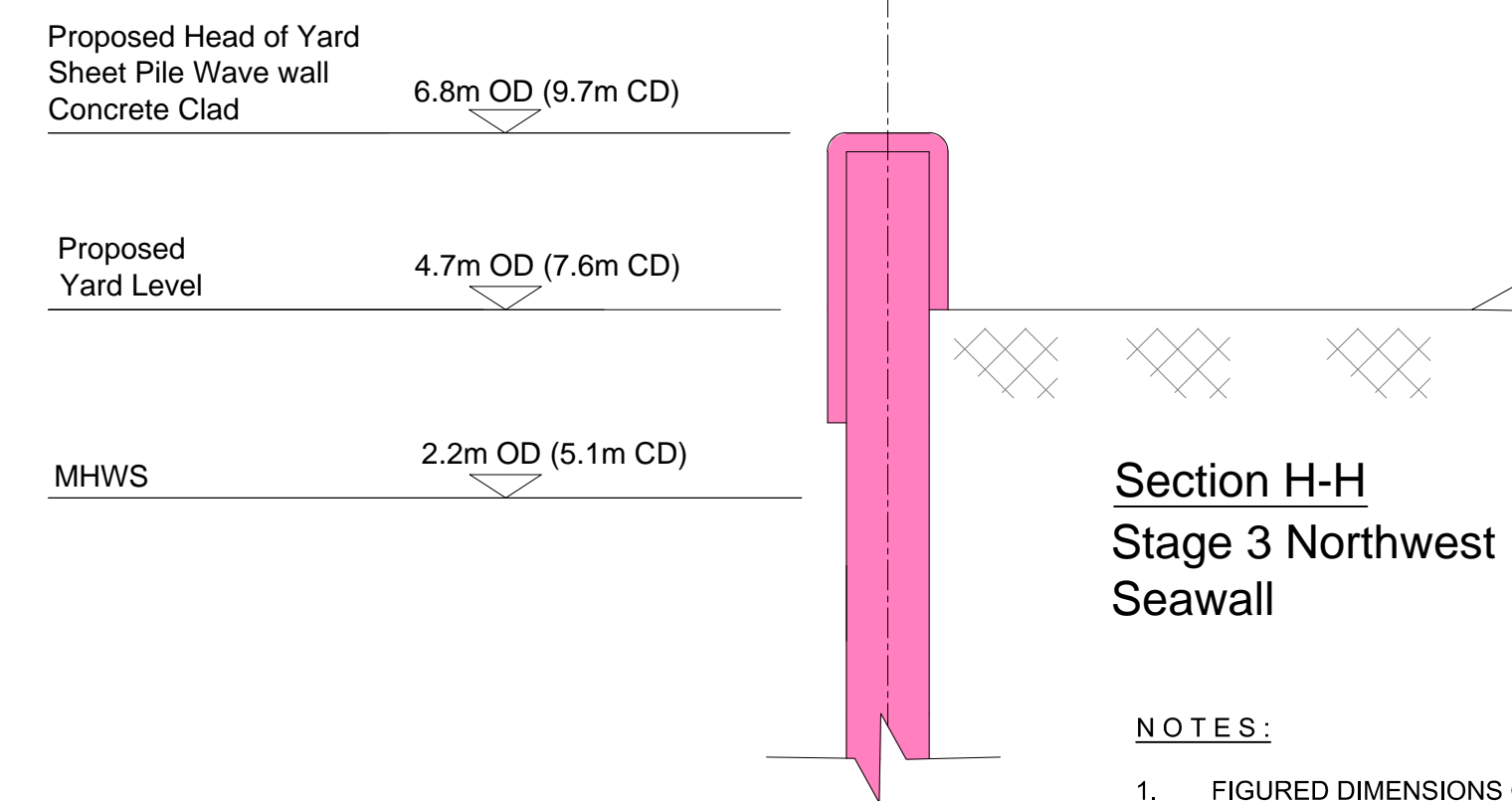
Section E-E  
Marina Breakwater



Section F-F  
Marina Quay



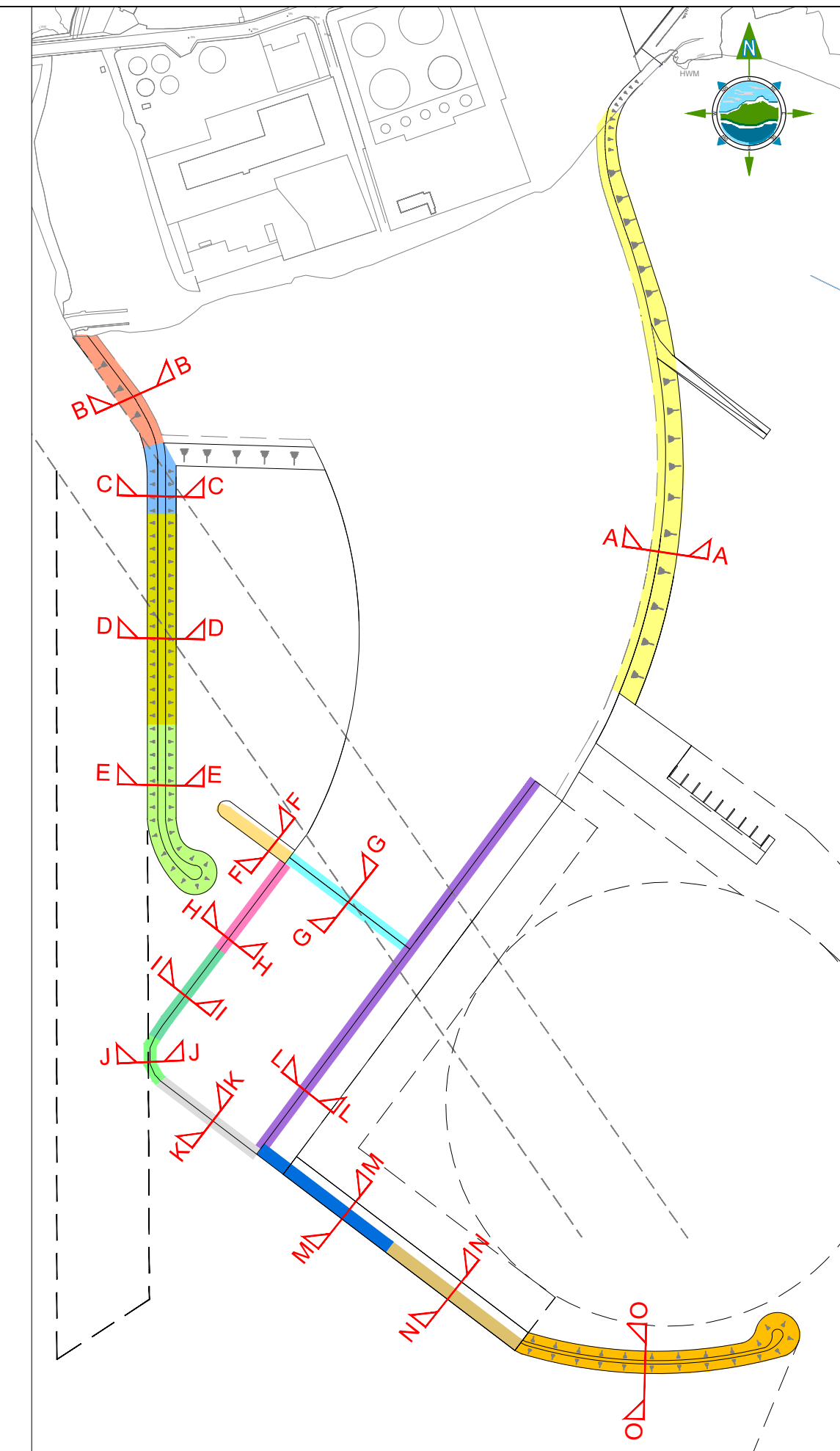
Section G-G  
Stage 2 Southwest Seawall



Section H-H  
Stage 3 Northwest Seawall

NOTES:

- FIGURED DIMENSIONS ONLY TO BE TAKEN FROM THIS DRAWING.
- ALL DRAWINGS TO BE CHECKED BY THE CONTRACTOR ON SITE
- ENGINEER/EMPLOYERS REPRESENTATIVE, AS APPROPRIATE, TO BE INFORMED BY THE CONTRACTOR OF ANY DISCREPANCIES BEFORE ANY WORK COMMENCES
- THE CONTRACTOR SHALL UNDERTAKE A THOROUGH CHECK FOR THE ACTUAL LOCATION OF ALL SERVICES/UTILITIES, ABOVE AND BELOW GROUND, BEFORE ANY WORK COMMENCES
- ALL LEVELS SHOWN RELATE TO ORDNANCE SURVEY DATUM AT MALIN HEAD
- LEVELS SHOWN IN BRACKETS RELATE TO CHART DATUM (-3.5 C.D.)



Key Plan  
Scale 1/5000 (A1), 1/10000 (A3)

Rev	Date	Description	By	Chkd.
A	JAN 2014	FIRST ISSUE	JOM	JPK

Client:  
GALWAY HARBOUR COMPANY

Project:  
GALWAY HARBOUR EXTENSION

Title:  
WAVE WALL  
DETAILS  
SHEET 1 OF 2

Scale @ A1: 1/100 A3 1/200  
 Prepared by: JOM Checked: BH Date: JAN 2014  
 Project Director: J.P. KELLY  
 Drawing Status: PLANNING & EIS



TOBIN Consulting Engineers,  
Fairgreen House, Fairgreen Road,  
Galway, Ireland.  
tel: +353-(0)91-565211  
fax: +353-(0)91-565398  
e-mail: galway@tobin.ie  
www.tobin.ie

TOBIN Consulting Engineers will not be liable for any use of this document for any purpose other than that for which it was originally prepared and provided. Engineers, architects, surveyors and other professionals are reminded that the reproduction or transmission in any form and this document shall not be relied upon by any third party for any purpose.

Drawing No.: 2139-2198

Revision: A