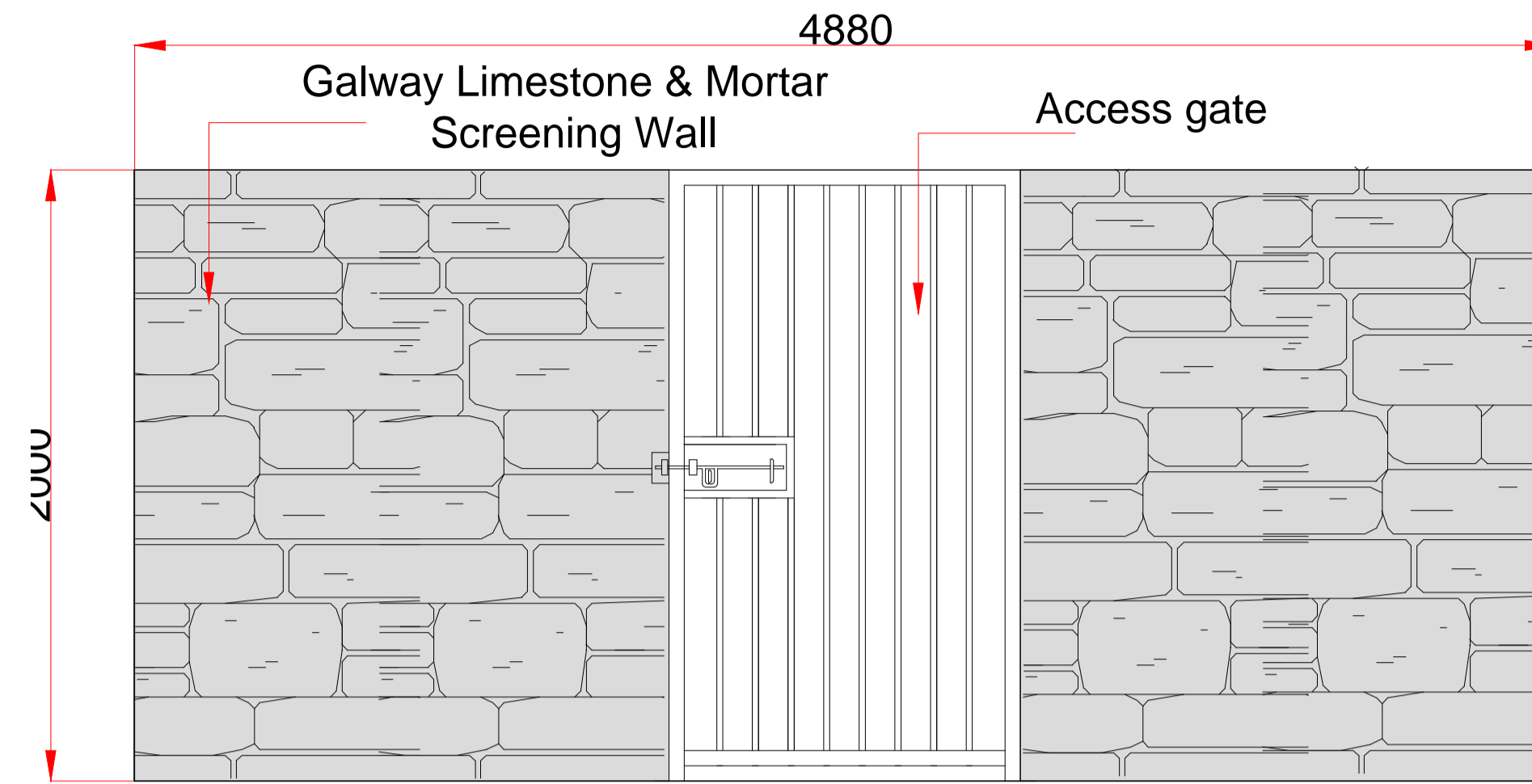
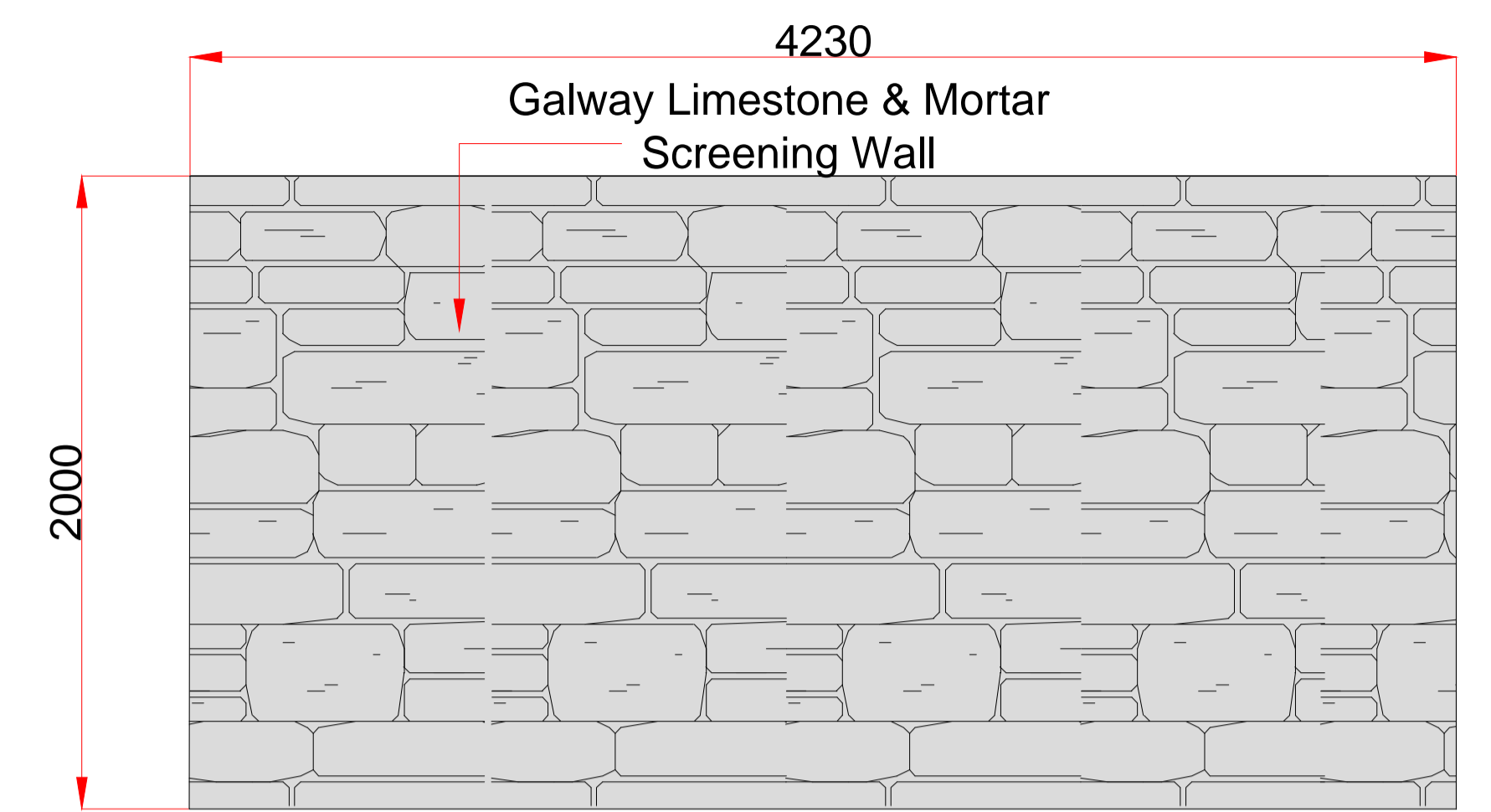


Roadside Elevation



Marina Side Elevation

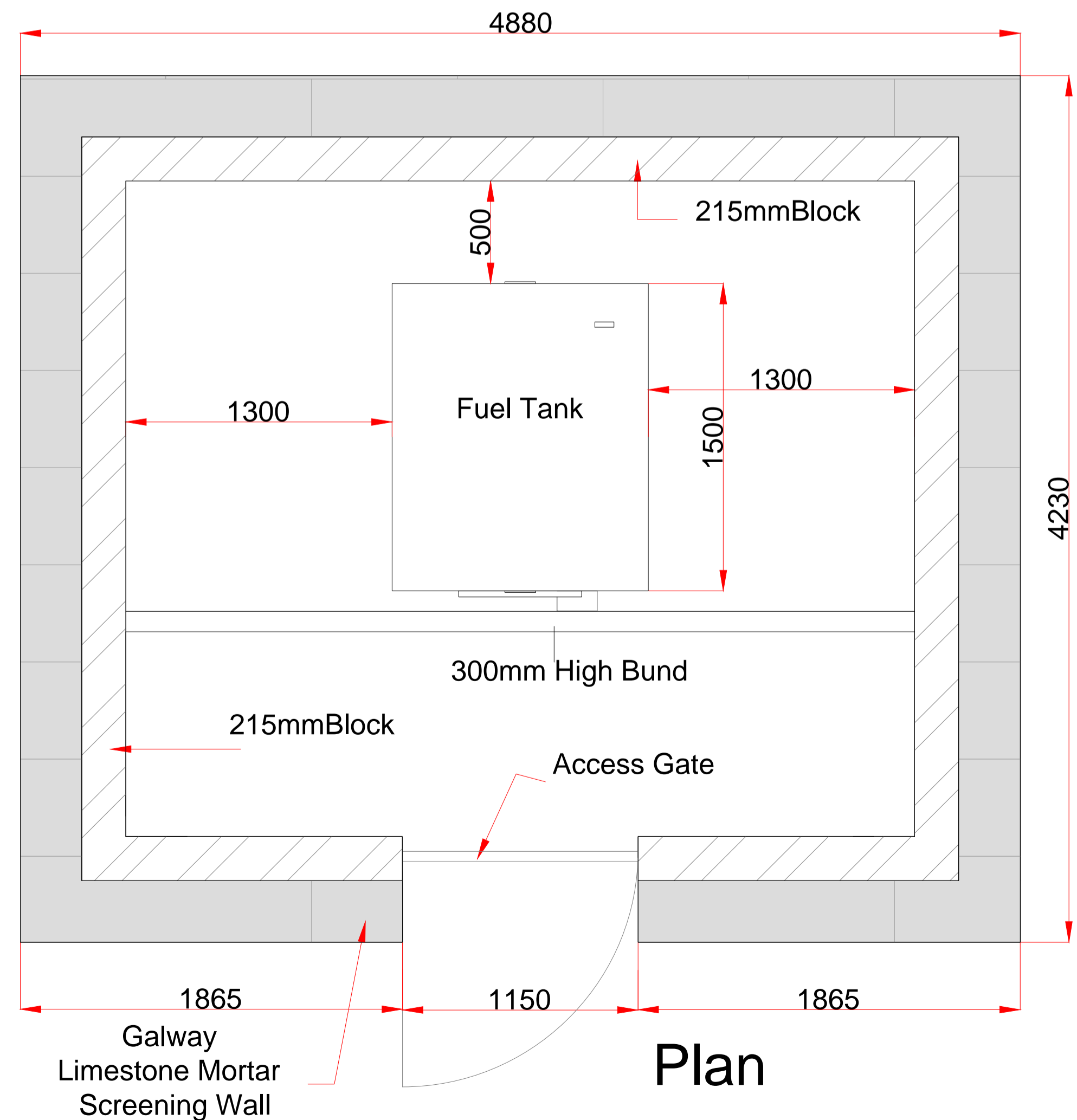


Gable Elevation (Similar both sides)

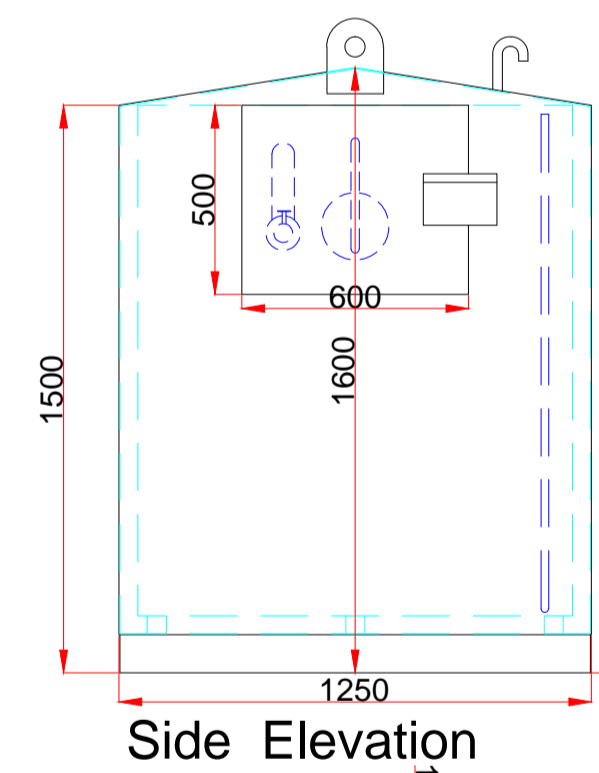
NOTES:

1. FIGURED DIMENSIONS ONLY TO BE TAKEN FROM THIS DRAWING.
2. ALL DRAWINGS TO BE CHECKED BY THE CONTRACTOR ON SITE.
3. ENGINEER/EMPLOYERS REPRESENTATIVE, AS APPROPRIATE, TO BE INFORMED BY THE CONTRACTOR OF ANY DISCREPANCIES BEFORE ANY WORK COMMENCES.
4. THE CONTRACTOR SHALL UNDERTAKE A THOROUGH CHECK FOR THE ACTUAL LOCATION OF ALL SERVICES/UTILITIES, ABOVE AND BELOW GROUND, BEFORE ANY WORK COMMENCES.
5. ALL LEVELS SHOWN RELATE TO ORDNANCE SURVEY DATUM AT MALIN HEAD.

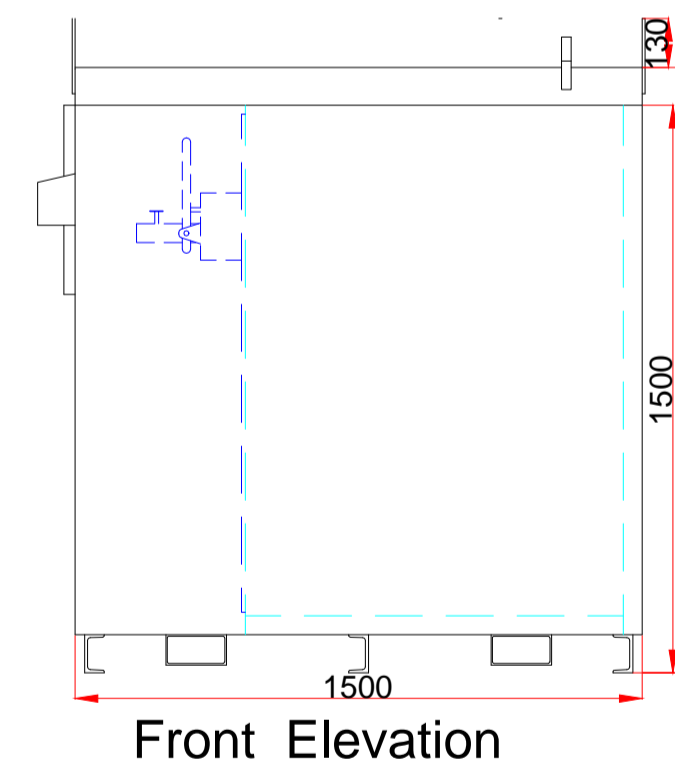
Rev	Date	Description	By	Chkd.
A	JAN 2014	FIRST ISSUE	DW	JPK



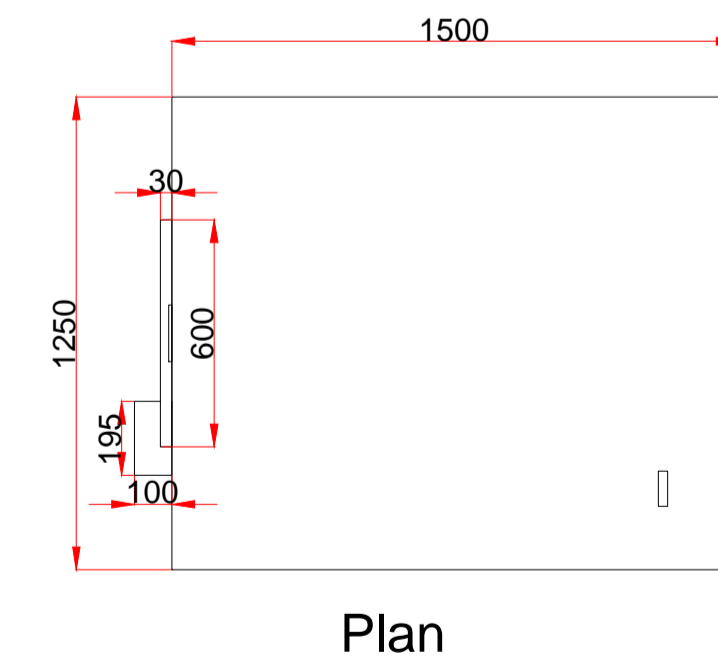
Plan



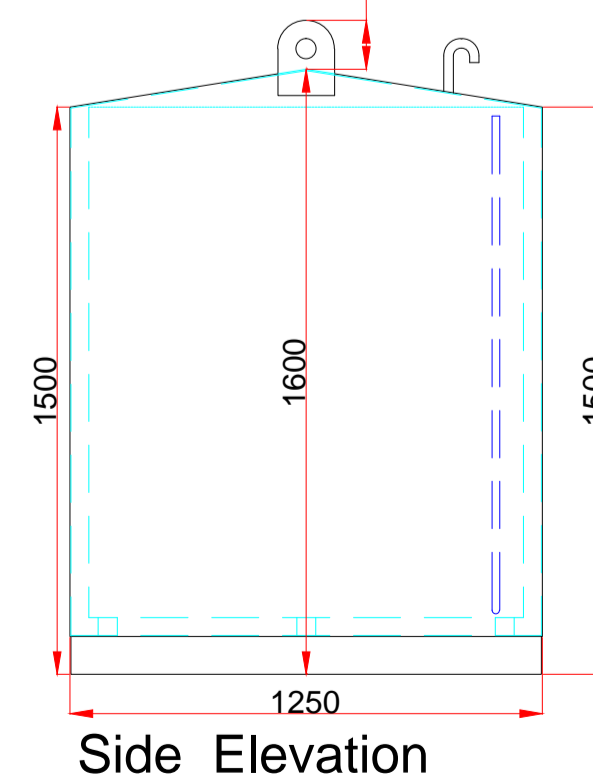
Side Elevation



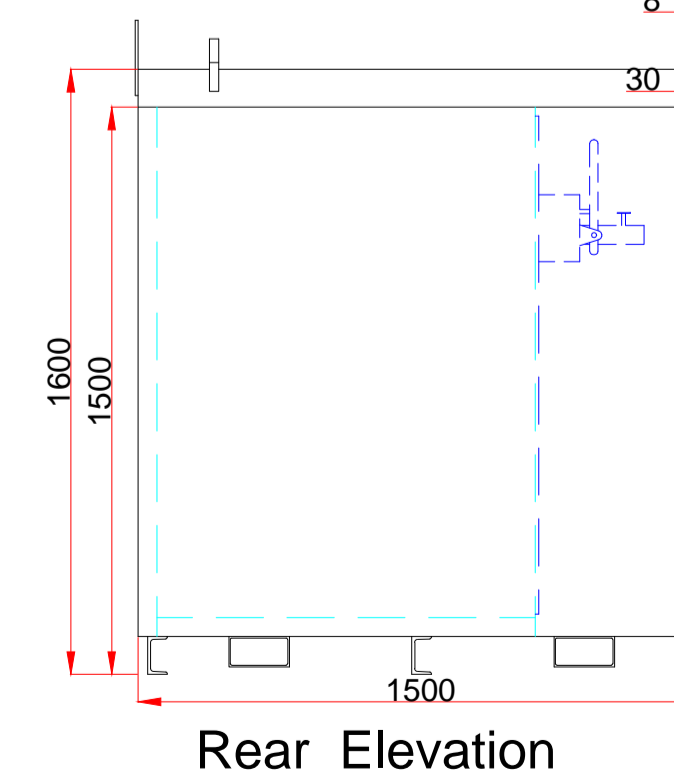
Front Elevation



Plan



Side Elevation



Rear Elevation

DETAIL OF BUNDED TANK

Client: GALWAY HARBOUR COMPANY

Project: GALWAY HARBOUR EXTENSION

Title: MARINA BUNDED REFUELING TANK

Scale @ A1: 1/20 A3 1/40
 Prepared by: DW Checked: BH Date: JAN 2014
 Project Director: J.P. KELLY
 Drawing Status: PLANNING & EIS

TOBIN
 Patrick J. Tobin & Co. Ltd.
 TOBIN Consulting Engineers,
 Fairgreen House, Fairgreen Road,
 Galway, Ireland.
 tel: +353-(0)91-565211
 fax: +353-(0)91-565398
 e-mail: galway@tobin.ie
 www.tobin.ie

TOBIN Consulting Engineers will not be liable for any use of this document for any purpose other than that for which it was originally prepared. No approval, endorsement, or any other form of communication shall be deemed to be made by any party for any purpose.
 Drawing No.: 2139-2195 Revision: A